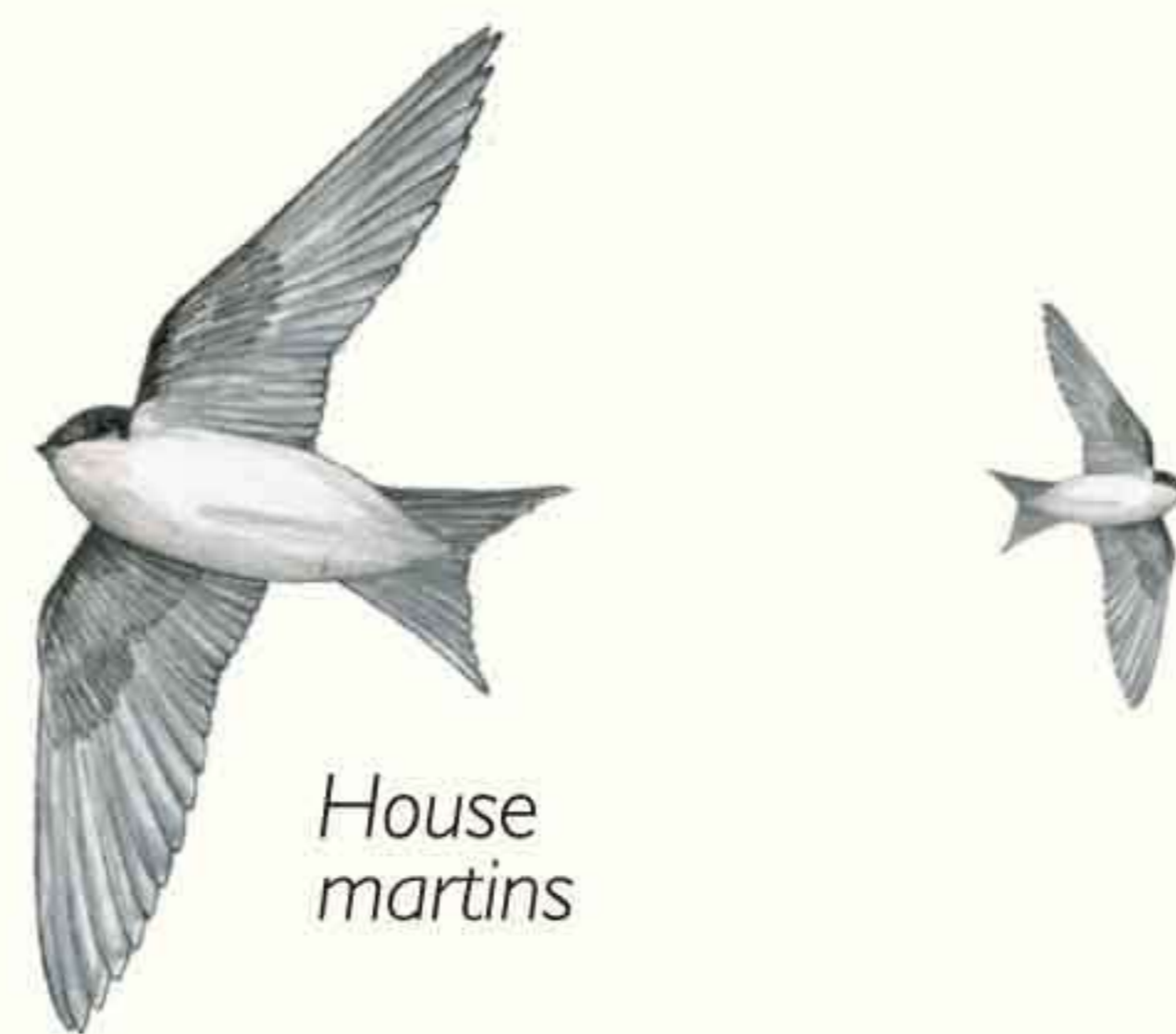
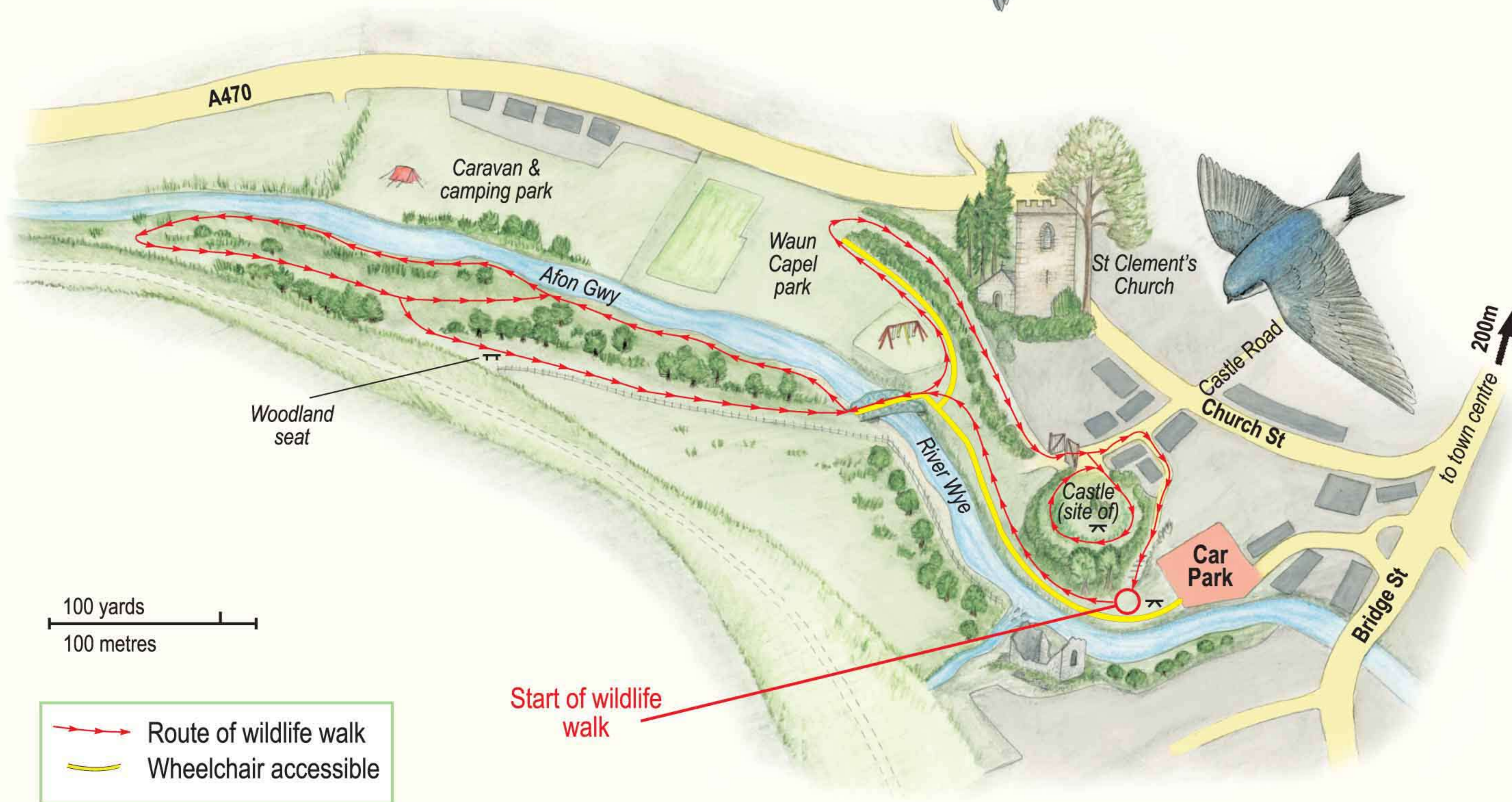


Waun Capel Wildlife Walk

Take care when crossing roads and when near the river. Dogs should be under strict control.


Accessibility: The path from the car park into and around Waun Capel Park is fully accessible to wheelchairs and push chairs (see map) but sections of the woodland path are uneven and can be muddy in places.



The Wildlife Centre of Wales Canolfan Byd Natur Cymru

Rhayader Town Wildlife Walks

Rhayader has a wonderful variety of wild plants and animals living among its buildings, parks and gardens. The fast flowing, boulder strewn River Wye passes right through the town forming a very important natural corridor along which wildlife travels, enriching the town for the enjoyment of everyone. The walks in this series of leaflets explore the variety and beauty of the wildlife on our doorstep.



Waun Capel Wildlife Walk

A circular walk from the car park at the end of Gasworks Lane off Bridge Street, where there are picnic benches by the river. The walk makes a circuit of Waun Capel Park and the castle mound, a distance of 1¼ miles / 2 kilometres that takes about an hour to enjoy. Parts of the walk suitable for wheelchairs and push chairs are marked on the map.

The more you stop, look and listen the more you will see!

For more information about the town and other walks to enjoy around the area look on our website: www.rhayader.co.uk

To find out about our wildlife, including recent sightings go to the local natural history society's website: www.rhayaderbynature.wordpress.com

Produced by Rhayader 2000 Ltd
Assisted by Rhayader by Nature



Noddir gan Lywodraeth Cynulliad Cymru
Sponsored by Welsh Assembly Government

Design and illustration: www.bethknightillustration.co.uk
Printed by IMPRINT (01686 624137)

