








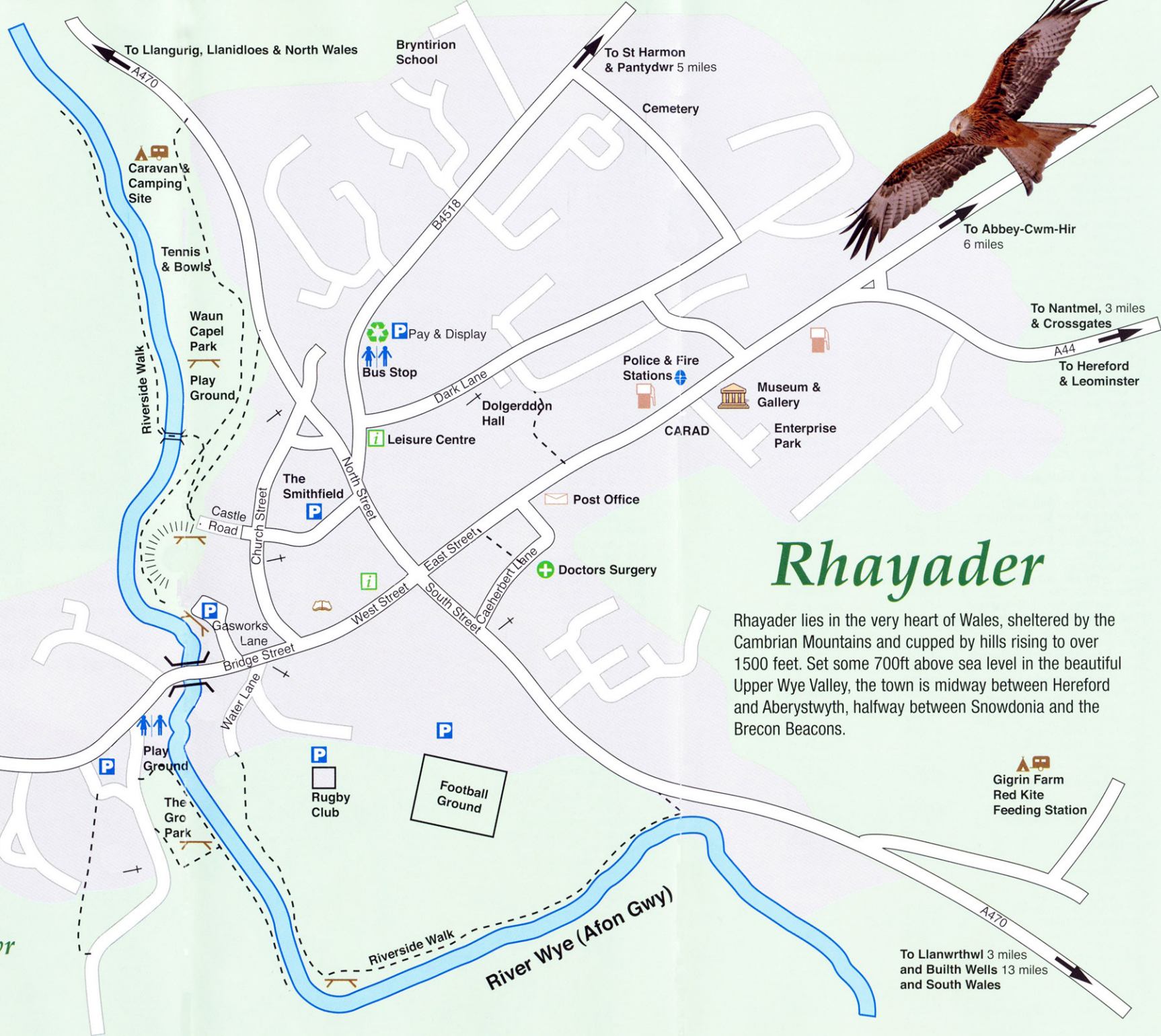


## Key

-  Footpaths
-  Parking
-  Toilets
-  Information
-  Picnic Site
-  Recycling Point
-  Petrol Station
-  Library
-  Museum & Gallery



# Rhayader

Rhayader lies in the very heart of Wales, sheltered by the Cambrian Mountains and cupped by hills rising to over 1500 feet. Set some 700ft above sea level in the beautiful Upper Wye Valley, the town is midway between Hereford and Aberystwyth, halfway between Snowdonia and the Brecon Beacons.

*Cwmdeuddwr*

To Llanwrthwl 3 miles  
and Builth Wells 13 miles  
and South Wales

 Gigrin Farm  
Red Kite  
Feeding Station